

.....

Driving holidays in the Northern Territory



NT  Now



NORTHERN
TERRITORY

Cover Images.

1. Nawurlandja Lookout, Kakadu National Park.
Tourism NT/Rachel Stewart
2. Cycling at Uluru, Uluru-Kata Tjuta National Park.
Tourism NT/Laura Bell
3. Uluru Camel Tour, Uluru-Kata Tjuta National Park.
Tourism NT/Henry Brydon
4. Maguk, Kakadu National Park.
Tourism NT/Adriana Alvarado

Contents



Short Drives (2 - 5 days)

| | | |
|----------|---|----|
| A | Waterfall hopping around Litchfield National Park | 6 |
| B | Kakadu National Park explorer | 8 |
| C | Katherine and Nitmiluk Gorge explorer | 10 |
| D | Alice Springs explorer | 12 |
| E | Uluru and Kings Canyon highlights | 14 |
| F | Uluru and Kings Canyon – Red Centre Way | 16 |



Long Drives (6+ days)

| | | |
|----------|--|----|
| G | The Gulf and Victoria River region – Savannah Way | 20 |
| H | Kakadu and Katherine – Nature's Way | 24 |
| I | Katherine and Arnhem Land – Arnhem Way | 26 |
| J | Alice Springs, Tennant Creek and Katherine regions – Binns Track | 28 |
| K | Alice Springs to Darwin – Explorers Way | 30 |
| | Parks and reserves facilities and activities | 34 |
| | Festivals and Events | 38 |

The Northern Territory is the ultimate drive holiday destination

A driving holiday is one of the best ways to see the Northern Territory. Whether you are a keen adventurer longing for open road or you just want to take your time and tick off some of those bucket list items – the NT has something for everyone.

Top things to include on a drive holiday to the NT

-  Discover rich Aboriginal cultural experiences
-  Try tantalizing local produce and bush tucker infused cuisine
-  Swim in outback waterholes and explore incredible waterfalls
-  Check out one of the many **quirky NT events**
-  Follow one of the unique art trails in the NT
-  Immerse in the extensive military history of the NT



NT Now





- Sealed road
- ... Unsealed road
- ... 4WD road





Driving safety tips

The standard Australian Road Rules apply in the Northern Territory. Please ensure you stick to the speed limit at all times, always wear a seatbelt and be respectful of other road users. Large road trains are common on main Territory roads. When driving remotely, please ensure you have the required **permits**, enough fuel and appropriate recovery equipment specific for the area you are travelling to. You can find more information on **road conditions** or via the **NT Parks website**. For more information on how to keep safe on NT roads please click **here >>>**


Mobile network coverage

Most built up areas throughout the Northern Territory have **mobile network coverage**, however if you are travelling remotely (i.e. Kakadu National Park or Kings Canyon in Watarrka National Park), you may not have full service at all times.


There are **Wi-Fi hotspots** located at some of the more remote tourist sites in the Northern Territory. Make sure to upload your favourite road trip moments to Facebook or Instagram at these locations and tag #NTAustralia.



Uluru-Kata Tjuta National Park.
Tourism NT/Parks Australia



Bitter Springs Board Walk. Elsey
National Park, Katherine region.
Tourism NT/Tess Leopold




Fogg Dam Conservation Reserve,
Darwin region.
Tourism NT/Jarred Seng



Fogg Dam Conservation Reserve,
Darwin region.
Tourism NT/Rachel Stewart



Home Billabong, Darwin region.
Tourism NT/Ellie Bullen



Darwin Harbour coastline.
Tourism NT/Rachel Stewart



Wangi Falls, Litchfield National Park,
Darwin region.
Tourism NT/Shana McNaught



Be Crocwise

Saltwater crocodiles are large (up to 5 metres in length) and extremely dangerous predators. They will see you long before you see them. Many Top End waterholes could contain saltwater crocodiles. You should not swim or enter any waterway unless it is sign posted as safe to do so.

Visitor Information Centres

There are tourist information centres located in major centres including **Darwin**, **Katherine**, Tennant Creek and **Alice Springs**. We recommend stopping by on your NT drive adventure for some of the best on ground and up-to-date advice on things to see and do in the area.



Easy drive



4WD required/optional



Aboriginal cultural sites



Permits required

Share your road trip

Twitter [@NT_Australia](#)

Instagram [@NTAustralia](#)

Facebook [Northern Territory Australia](#)

Visit [northernterritory.com](#) [#NTAustralia](#)




Short Drives (2-5 days)

East Point Reserve, Darwin region.
Tourism NT/Adriana Alvarado

Aiming for a quick getaway to recharge the batteries or perhaps you want to fill your long weekend with jam-packed adventure? Then one of the Northern Territory short break road trips will tick every box, suitable for all budgets and travel parties. Check out these 2 - 5 day drive itineraries covering natural icons, cultural experiences and local hotspots to visit on your journey.





A 2 DAYS

Waterfall hopping around Litchfield National Park

 **START** Darwin | **END** Darwin



B 4 DAYS

Kakadu National Park explorer

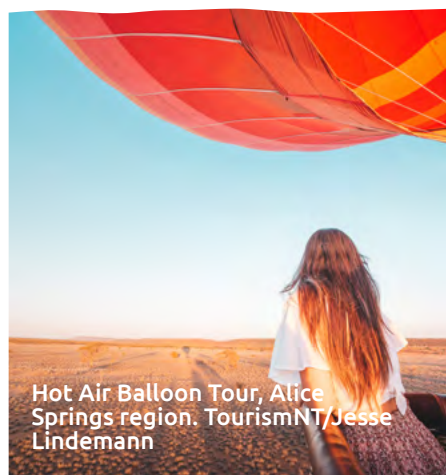
 **START** Darwin | **END** Darwin



C 4 DAYS

Katherine and Nitmiluk Gorge explorer


 **START** Darwin | **END** Darwin



D 4 DAYS

Alice Springs explorer

 **START** Alice Springs | **END** Alice Springs



E 4 DAYS

Uluru and Kings Canyon highlights

 **START** Uluru | **END** Uluru



F 5 DAYS

Uluru and Kings Canyon Red Centre Way

 **START** Alice Springs or Uluru | **END** Alice Springs or Uluru



Waterfall hopping around Litchfield National Park

Florence Falls, Litchfield National Park, Darwin region. Tourism NT/Lucy Ewing

A 2 DAYS



345 km



Wangi Falls
Buley Rockhole
Adelaide River



DAY ONE

Darwin to Litchfield (Wangi Falls)

From Darwin, head south along the Stuart Highway turning onto Cox Peninsula Road towards Berry Springs. Here, you can check out the [Berry Springs Nature Park](#) where you can try out the first waterhole of many more to come.

Continue along the Cox Peninsula Road, turn left onto Litchfield Park Road and head towards your first waterfall in Litchfield National Park. Wangi Falls boasts not one but two waterfalls that cascade into a large swimming hole. The popular swimming spot is located next to a green lawn area with barbecue facilities for a perfect picnic spot. If you forget to bring your own food, you can purchase from the Wangi Falls Café.

Litchfield National Park is the perfect getaway to spend with family and friends. You can make it as active or as relaxed as you want with plenty of short walks, waterholes and waterfalls to see. Grab some classic road trip snacks and stock up on plenty of water and sunscreen and make sure your road trip music playlist is sorted.

Wangi Falls, Litchfield National Park,
Darwin region.
Tourism NT/Jackson Groves



Crab Claw Island Resort,
Darwin region.
Tourism NT/Jackson Groves




Optional add-on

Dundee Beach or Crab Claw Island


Instead of heading straight into Litchfield on day one, why not check out **Dundee Beach** or **Crab Claw Island Resort** – both are fast becoming known for the best fishing spots in the Top End. It's one of the most relaxed places to set up camp and enjoy ocean views! Allow two days to get the most out of this area. If you're a keen angler then book your **fishing charter** in advance. (Also, don't forget to register to catch a **Million Dollar Fish**).

Top End Safari Camp

Combining unique Top End activities with an amazing outback glamping experience – adding on the **Top End Safari Camp** to your Litchfield itinerary is an adventure you won't forget. Situated in an exclusive location off the Finnis River system, the camp, owned by Matt Wright, showcases some of the best activities and experiences the Top End has to offer. Join an airboat tour on Sweets Lagoon or opt for a scenic helicopter flight. You will stay overnight in deluxe lotus belle tents which have an open air shower and shared toilet facilities. The camp provides you with everything you need to immerse yourself in nature and experience a once-in-a-lifetime Top End adventure.



Florence Creek boardwalk,
Litchfield National Park, Darwin region.
Tourism NT/Jackson Groves



DAY TWO

Day two: Litchfield to Adelaide River

Spend another day in Litchfield and uncover more waterfalls. Top swimming spots include **Florence Falls** and **Buley Rockhole**, and it's worth your while travelling to the smaller spots such as Walker Creek, Greenant Creek/Tjaetaba Falls and the Cascades. They all have moderate walks no more than 4km return, however please ensure you are well prepared (sun protection and water). Don't leave Litchfield without getting the ultimate photo in the looming silhouette of a **termite mound** (we have both cathedral and magnetic termite mounds in the Top End).

Head back to the Stuart Highway and continue for 30 minutes to the township of Adelaide River – an important location in the Top End's military history. Wander through the Adelaide River War Cemetery

for a sobering reminder of the impact WWII had on this part of Australia..

Did someone say more epic swimming spots? 15 minutes from Adelaide River is a local waterfall hangout called Robin Falls.

Head back to Darwin along the Stuart Highway. This is roughly a two hour easy drive.

Food and Drink


Berry Springs Tavern, Crazy Acres, Wangi Falls Café (closes 3pm daily), **Litchfield Café, Batchelor Butterfly Farm, Adelaide River 303 Bar** and **Rum Jungle Tavern**

Accommodation

Camping spots within the Park or book **Litchfield Safari Camp** – just six minutes from Wangi Falls, **Litchfield Tourist Park**

Tours and activities

Territory Wildlife Park, Barramundi Adventures Darwin, Pell Airstrip, NT Air, NT Adventure Park and **Batchelor Museum**



Kakadu National Park explorer

B

4 DAYS

699 km

Jabiru and Ubirr
Burrungkuy
Fogg Dam



DAY ONE

Darwin to Kakadu National Park


Begin your Kakadu adventure from Darwin. An easy three-hour drive along sealed roads. There is plenty to do and see on the way to Kakadu, so take your time to enjoy the journey. Upon arrival into Jabiru, check into your **accommodation**, then make your way to Ubirr. Take the walk to the top of the lookout in time to watch the sun set over the floodplains. Keep your eyes peeled for local wildlife roaming in the floodplains and learn about the rich Aboriginal culture and history of this area.

DAY TWO AND THREE

Kakadu National Park

Make the most of the mornings and afternoons in Kakadu, and rest during the middle of the day (by rest we mean float around in some magical waterhole or jump in a pool at one of the hotels). There are plenty of walks, wildlife to

Make the most out of a trip to the Top End and visit the world-renowned Kakadu National Park. Recognised for both its cultural and natural assets, Kakadu National Park is a must do when travelling to the Northern Territory. Be immersed in the culture of the Bininj and Munggyu people who are the traditional owners of Kakadu.



Nawurlandja Lookout,
Kakadu National Park.
Tourism NT/Rachel Stewart



Maguk, Kakadu National Park.
Tourism NT/Adriano Alvarado



Yellow Water, Kakadu National Park.
Tourism NT/Salty Wings

spot and cultural experiences on offer within the Park. Stop in at the Bowali Visitor Centre, located in Jabiru, to get up-to-date information on road access and daily activities. You can choose to head to Cooida (an hour's drive from Jabiru) where you can stay overnight and book a spot on the **Yellow Water Cruise**, visit the Warradjan Cultural Centre and take a walk at **Burrungkuy** to explore the impressive Aboriginal rock art sites. Keep your eyes peeled for the amazing bird and wildlife that call Kakadu home and explore some of the best swimming holes such as Maguk, Gunlom and Jim Jim Falls. A 4WD is recommended to access some of these areas. Check the **Kakadu Access Report** online or visit the Bowali information centre for the latest road access information.

DAY FOUR

Kakadu to Darwin

Take your time returning to Darwin. Head back on the Arnhem Highway, or choose to keep travelling south on

the Kakadu Highway and head back to Darwin via the Stuart Highway. If travelling along the Stuart Highway, you have the opportunity to check out Pine Creek, Adelaide River, Douglas Daly region and Berry Springs.

Food and drink

Purple Mango Cafe, Anbinik Restaurant, **Aurora Kakadu Lodge** or **Mercure Crocodile Hotel** all have a great menu selection

Accommodation

Anbinik Kakadu Resort, **Aurora Kakadu Lodge**, **Cooinda Lodge Kakadu** and **Mercure Crocodile Hotel**

Tours and activities

Window on the Wetlands, **Fogg Dam Conservation Area**, **Corroboree Billabong**, **Ranger-guided talks and walks** and **much more**

*You will need a park pass to visit Kakadu National Park. **Get your Kakadu pass now.**

Optional add-on

Aboriginal rock art

To explore more Aboriginal rock art exclusively, choose to extend your stay at **Hawk Dreaming Wilderness Lodge**. Comfortable tented cabins with ensuite and private decks are situated on exclusive land, only accessible through Kakadu Cultural Tours. Leave your car at the border store, just 40 minutes from Jabiru, and be transferred by 4WD vehicle on a small group tour. Explore remote rock art sites and enjoy sunset on the escarpment.

Consider adding on the **Katherine and Nitmiluk National Park** itinerary.



Katherine and Nitmiluk Gorge explorer



4 DAYS



635 km



Leilyn Falls
Katherine Hot Springs
Nitmiluk Gorge



Darwin

Pine Creek

Nitmiluk
Gorge

Katherine

Mataranka

DAY ONE

Darwin to Katherine


Katherine is an easy three-hour drive from Darwin – straight down the Stuart Highway. Make the most of the journey by stopping off to explore Adelaide River War Cemetery, and the remains of military airstrips from WWII along the way. There is great food and coffee at Emerald Springs Roadhouse, and drop into visit Pine Creek to see if you can spot a Hooded Parrot or to just explore the history of the town and area.

Upon arrival into Katherine, make your way to your accommodation, and then head straight to **Katherine Hot Springs**. A perfect introduction to Katherine, the hot springs are surrounded by a beautiful picnic area and some short walks.

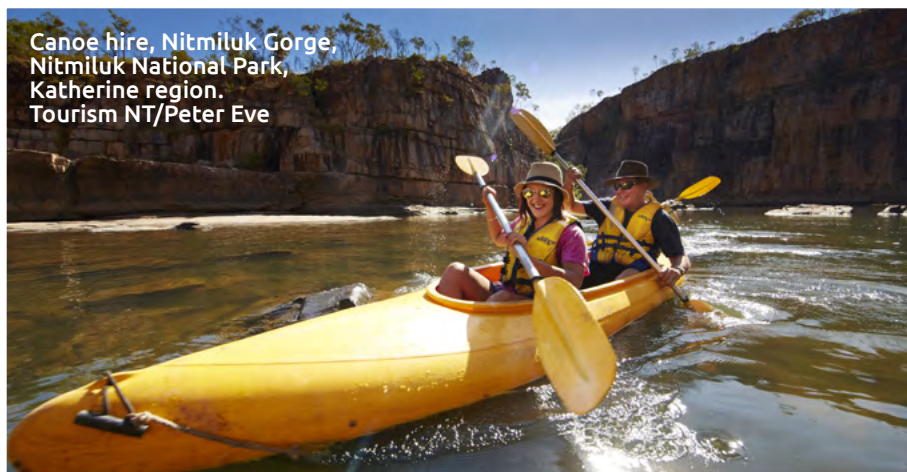
Take a short trip out of Darwin to explore the spectacular Nitmiluk (Katherine) Gorge and surrounding region. With lots to do, you'll want to stay longer, as Katherine will surely steal your heart. Swim, hike, ride, dive, see, fly and float all through the Katherine region on this short drive itinerary.



Nitmiluk Gorge, Nitmiluk National Park,
Katherine region.
Tourism NT/Katie Goldie



Scenic flight, Nitmiluk Gorge,
Nitmiluk National Park,
Katherine Region.
Tourism NT/Katie Goldie



Canoe hire, Nitmiluk Gorge,
Nitmiluk National Park,
Katherine region.
Tourism NT/Peter Eve

DAY TWO AND THREE

Katherine region and Nitmiluk National Park

For the next two days you'll be able to explore all that this beautiful region has on offer. Head to Nitmiluk National Park for the day.

We recommend doing the Baruwei Loop Walk, which takes you to the top of **Nitmiluk Gorge** and gives you magnificent views over the Katherine River and 17 Mile Valley. For a thrilling way to see the gorge, take a helicopter scenic flight, float down the river on a cruise or hire a canoe. There are many optional experiences to choose from at the Nitmiluk Visitor Information Centre, so be sure to pop in to plan your day.

For the avid bushwalker or the hiker at heart, there are loads of tracks on offer that range from easy to difficult. For those who prefer to cast a line, this is your chance to catch an infamous Barramundi! If birdwatching is more your thing, make sure you keep your eyes peeled for the rare Gouldian Finch, fairly common to spot in this area. You

can also experience a taste of local life at **Katherine Outback Experience**, home to a live show fitted out with guitars, dogs, horses, buffalo and more!

DAY FOUR

Katherine to Darwin

Just because it's the last day, doesn't mean this is the end of your Katherine road trip. Depart Katherine and head north back to Darwin making a stop at **Leliyn (Edith Falls)** for a dip and to explore. For a moderately challenging walk, take the 2.6km Leliyn Trail which will take you to the upper pool of Leliyn Falls – well worth the effort! At the base of the falls there are great picnic facilities, plus a café for your convenience. Spend a couple of hours here before heading back to Darwin.

Food and drink

Black Russian Caravan Bar, Finch Café, **Emerald Springs**, **Lazy Lizard**, Pop Rocket Café – Katherine Hot Springs

Accommodation

Nitmiluk Caravan Park, **Knotts Crossing Resort**, **Katherine Holiday Park**

Tours and activities

Marksie's Stockman's Tucker Night, **Katherine scenic flights**, **Cutta Cutta Caves**, **Top Didj Cultural Experience**, **Pine Creek Railway district**, **Adelaide River War Cemetery**



Optional add-on

Mataranka Thermal Pools and Bitter Springs

For more rejuvenating plunge pool experiences, head south to the **Mataranka Thermal Pools**, just a quick hour's drive south. This is an awesome little stopover that's perfect for everyone. Float in the clear sandy bottomed thermal pools and enjoy the serenity of the area.

Try adding on the **Kakadu National Park** itinerary.



Alice Springs explorer

Ellery Creek Big Hole, Tjoritja/
West MacDonnell National Park,
Alice Springs region.
Tourism NT/Lola Hubner

D 4 DAYS

 243 km

 Simpsons Gap
Glen Helen
Hermannsburg



Alice Springs is just as far away from any beach, as it is close... or so they say. Here we do 'beaches' Red Centre style. Alice Springs will surprise and delight you with lots of activities right at your doorstep. Think swimming holes, awesome rocky landscapes, amazing wildlife and great foodie hang outs. Consider timing your visit with one of the

quirky festivals like the Beanie Festival or the Henley on Todd Regatta - you definitely won't regret it!

DAY ONE

Alice Springs

Once you arrive in Alice, hire a car and head straight out to Simpsons Gap. Catch the sun going down and be in awe of the changing colours of the rocks. The easy walk to Simpsons Gap is a pleasant one. Keep your eyes out for the local wildlife hanging out on the rock ledges.

DAY TWO AND THREE

Alice Springs and West MacDonnell Ranges

The next couple of days are yours to explore in and around Alice Springs. There are plenty of places that are within an easy drive distance. We highly recommend you explore the **West MacDonnell Ranges** and all the





Simpsons Gap, Tjoritja/West
MacDonnell National Park.
Tourism NT/Jesse Lindemann



Kings Creek Station,
Alice Springs region.
Tourism NT/Christopher Pollitt



Glen Helen Gorge, Tjoritja/West
MacDonnell National Park, Alice
Springs region.
Tourism NT/Matt Cherubino

waterholes in between. Our favourites include Glen Helen, Ormiston Gorge and Ellery Creek Big Hole. Venture further and you'll be rewarded with cool waters at Redbank Gorge.

Alice Springs has attractions suitable for everyone. Check out the **Royal Flying Doctors Service**, the **Desert Park, School of the Air** and the **Araluen Cultural Precinct**.

You could also choose to drive out to the **Hermannsburg Precinct**, just 150km on, and travel back via the loop to Alice Springs. Discover the history behind this settlement and the importance that it holds today.

DAY FOUR

Alice Springs

You can't visit Alice without an early morning **hot air balloon** experience.

With the beautiful clear blue skies, red desert for days, and amazing views, the best way to see Alice and surrounds is from the peaceful floating sensation of a hot air balloon.

Food and drink

Casa Nostra, The Goods Coffee Shop, Kungkas Can Cook Café, Hanuman, Monty's, or discover more [here](#)

Accommodation

Alice Springs accommodation

Tours and Activities

Anzac Hill lookout, Mbantua Dinner Tour, Earth Sanctuary Astronomy Tours, Nocturnal Tour at the Desert Park, **Reptile Centre, Olive Pink Botanic Gardens**

Optional add-on

Larapinta Trail

Test your walking fitness by experiencing the **Larapinta Trail by Australian Walking Holidays** on a three-day tour. Led by professionals, you will explore some of the 'back tracks' of Alice Springs and some secret waterholes. Enjoy staying in permanent camp sites, hot showers, and hearty meals every night on this three-day journey in the outback.

Try adding on the **Uluru and Kings Canyon snap** itinerary.



Uluru and Kings Canyon highlights

Uluru, Uluru-Kata Tjuta National Park.
Tourism NT/Parks Australia

E 4 DAYS



649 km



**Uluru
Kata Tjuta
Kings Canyon**



DAY ONE

Uluru-Kata Tjuta National Park

Upon arriving into Uluru, check into your accommodation and drive straight out to Uluru-Kata Tjuta National Park to witness Uluru up close. Take the short Mala Walk, and visit the Cultural Centre, before heading straight to the Uluru Car Sunset Viewing Area for the best sunset views in Australia!

DAY TWO

Kings Canyon and Watarrka National Park

Today take the drive to **Kings Canyon in Watarrka National Park**. Upon arrival, stop by Karrke Aboriginal Cultural Tours & Experience to partake in a great introductory tour to the rich culture of this area. Take a scenic helicopter flight over Kings Canyon to get the best view of the area. Enjoy sunset from your resort. There's something about an outback desert sunset that just takes your breath away.

Strapped for time, but still want to see our Australian icons? Fly directly into Uluru and spend two nights here and one night at Kings Canyon. The drive is easily done, all on sealed roads. It's a jam-packed adventure, and one you'll never forget.



Heli Tour, Uluru-Kata Tjuta National Park.
Tourism NT/Jason Charles Hill



Kings Canyon,
Watarra National Park,
Alice Springs region
Tourism NT/Parks Australia



Walpa Walk, Kata Tjuta,
Uluru - Kata Tjuta National Park.
Tourism NT/Matt Cherubino

DAY THREE

Kings Canyon Rim Walk and return to Uluru

This morning, rise early and head straight back to Kings Canyon to do the complete **Rim Walk**. This should take you approximately three to four hours, depending on how long you wish to spend walking around the rim. It really is spectacular, however, it does give your legs a work out. Make sure you have an early start and aim to finish before 10am to avoid the heat of the day. Take lots of water and sun protection.

Drive back to Uluru today, stopping off at Curtin Springs for some lunch. This evening, take a tour of the Field of Light. A remarkable solar light installation, designed by the internationally acclaimed artist Bruce Munro. You can even enjoy the Sounds of Silence dinner this evening as a combined tour, which is definitely worth it!

DAY FOUR

Kata Tjuta

Rise early to view the magnificent sunrise from the **Kata Tjuta** viewing platform. This spectacle gives you the best view of the domes which light up as the sun rises. You will have time to do the Walpa Gorge Walk (2.6km), where you can walk between the domes and see them up close.

Food and drink

Ayers Rock Resort has a range of restaurants and bars. Kings Creek Station, Kings Canyon resort

Accommodation

Ayers Rock Resort, Kings Creek Station, Kings Canyon Resort

Tours and activities

Field of Light, Uluru Cultural Centre, Maruku Arts Uluru, Outback Cycling bike hire, Under a Desert Moon, Karrke Aboriginal Cultural Tours & Experience and much more

Optional add-on

Kings Canyon Resort

You can choose to do a pre-packaged tour on the '**Uluru to Kings Canyon overnight delight**' which includes return flights from Uluru to Kings Canyon, land transfers, Karrke Aboriginal Cultural Tour & Experience, guided Rim Walk and some meals.

Or choose to add on the **Alice Springs Explorer itinerary**.

*You will need a park pass to visit Uluru-Kata Tjuta National Park. **Get your Uluru pass now.**



Uluru and Kings Canyon Red Centre Way

F **5 DAYS**

 **797 km**
658 km via
Mereenie
Loop
(4WD only)

 **Glen Helen
Kings Canyon
Uluru**



DAY ONE

Alice Springs to West MacDonnell Ranges

Start the Red Centre Way by driving west through the West MacDonnell National Park to witness a spectacular stretch of natural formations including chasms, gorges and desert waterholes. Explore Simpsons Gap, Standley Chasm, Ellery Creek, Ormiston Gorge and Glen Helen just to name a few. Splash, hike or sit back in awe of the landscape – it's truly spectacular!

DAY TWO

Alice Springs to Kings Canyon

If staying around the West Macs area, start the day with a swim at Redbank Gorge, only a 30 minute drive. If you are travelling by 4WD, continue along the way to come across the ancient impact crater called Gosse Bluff. Hike to the top where you can get spectacular views of the ridges made from the meteorite. Continue heading along the Mereenie Loop until you reach Kings Canyon (4WD only).

This is one of the best and most jam-packed iconic Aussie drives! Follow the Red Centre Way throughout Central Australia and visit the highlights while uncovering much more than the icons. You can do this trip in five days easily from Alice Springs whether you have a 4WD or not, just simply take the main highway instead of the Mereenie Loop (which just adds a couple of extra hours to the drive).



Glen Helen Gorge, Tjoritja/West MacDonnell National Park, Alice Springs region. Tourism NT/Matt Cherubino



Uluru, Uluru Kata Tjuta National Park. Tourism NT/laura Bell



Kings Canyon, Watarrka National Park, Alice Springs region. Tourism NT/ARB Australia

If heading from Alice Springs with a 2WD, drive straight out to Kings Canyon via the Stuart and Lasseter Highways.

DAY THREE

Explore Kings Canyon

Wake up early to explore the grand beauty of Watarrka National Park. The Kings Canyon Rim Walk is a three hour hike across 100m-high sandstone walls and ancient palm-filled crevices with stunning views of the arid surrounds. For those looking for a more relaxed option, the Kings Creek Walk provides equally breathtaking views from the canyon floor.

DAY FOUR

Kings Canyon to Uluru

Leave the canyon and follow Luritja Road and Lasseter Highway to Uluru-Kata Tjuta National Park. Along the way you will pass

Mt Conner, commonly known as 'Fooluru', as it's often mistaken for Uluru. Do the unexpected and view the Lake Amadeus salt plains near the Mt Conner look out. Stop off at Curtin Springs for a refreshing drink and a bite to eat. Once you arrive at Uluru, settle into your accommodation and then head out to one of the viewing platforms to witness the rock change colour at sunset.

DAY FIVE

Uluru and Kata Tjuta

See the icons at sunrise, sunset, on a camel or by bicycle. Listen to the local Anangu people as they tell their stories of the Dreamtime. Explore Kata Tjuta on the Valley of the Winds Walk and take in Uluru up-close on the Base Walk. Take your time exploring these icons of Australia's Outback.

You can choose to end your journey in Uluru, or return back to Alice Springs.

A direct drive back to Alice Springs will take approximately five hours.

Food and drink:

Erlunda Roadhouse (via sealed road), **Ayers Rock Resort, Kings Creek Station, Kings Canyon Resort**

Accommodation:

Kings Creek Station, Kings Canyon Resort, Ayers Rock Resort, Longitude 131°

Tours and activities:

West MacDonnell Ranges, detour to **Hermannsburg, Finke River Adventures, free ranger guided activities, helicopter flights** over Kings Canyon, **quad bike tours** at Kings Creek Station and **many more**

*You will need a park pass to visit Uluru-Kata Tjuta National Park. **Get your Uluru pass now.**



Long Drives (6+ days)

Uluru Camel Tour, Uluru-Kata Tjuta National Park.
Tourism NT/Cameron Vaughne


If time is a blessing, and you ache to see the real outback of Australia, the Northern Territory has some great places that make for the perfect drive getaway. Some road journeys require a 4WD and some can be done in a regular vehicle making it more accessible to everyone. Check out these extended road journeys throughout the Top End and Red Centre.



Savannah Way, Boroloolo.
Tourism NT/Peter Eve



Top Didj Cultural Experience,
Katherine region.
Tourism NT/Geoffrey Reid



G 14 DAYS*

The Gulf and Victoria River region Savannah Way



START
NT/QLD
Border

END
WA/NT
Border

*Full route on the Savannah Way is from Cairns to Broome or v.v.




H 8 DAYS

Kakadu and Katherine Nature's Way



START
Darwin

END
Darwin



I 7 - 10 DAYS*


Katherine and Arnhem Land Arnhem Way



START
Katherine

END
Katherine

*If starting from Darwin add in 1-2 days.
Optional route: Fly into Nhulunbuy and drive to Darwin.




J 10 DAYS

Alice Springs, Tennant Creek and Katherine regions - Binns Track



START
Mt Dare
(SA border)

END
Timber
Creek



K 14 - 16 DAYS*

Alice Springs to Darwin Explorers Way



START
Alice Springs
/Darwin

END
Darwin/
Alice Springs



*Optional to do the full route from Adelaide to Darwin or vice-versa.



The Gulf and Victoria River region Savannah Way



14 DAYS



1407 km



Judbarra / Gregory National Park
Keep River National Park



The Savannah Way travels all the way east to west from Cairns in Queensland* to Broome in Western Australia or vice-versa.

The Savannah Way offers something for everyone, from picturesque escarpments, huge river systems, waterfalls and some real life 'Aussie outback' experiences. Depending on your vehicle (off-road vs standard), you can choose your own route, but the best part of the Savannah Way is of course in the NT.

*Make sure to check road conditions before travelling from QLD. The National Highway 1 to Borroloola is unsealed. A sealed road is available from Mount Isa to Three Ways into the NT.

DAY ONE AND TWO


NT/QLD border to King Ash Bay & Borroloola

Welcome to the Northern Territory! Get ready to have some of the best experiences you've ever had on a road trip. As you enter the NT, make sure you stop by Borroloola to stock up on some supplies and then head out to King Ash Bay for your first stop. A quaint little fishing 'village' nestled right next to the Roper River – if fishing is your thing, this is the place to be. Before you wet a line, make sure you are registered for **Million Dollar Fish**. A yearly competition, where a Barramundi is specially tagged and





Judbarra/Gregory National Park,
Katherine region.
Tourism NT/Shanaa McNaught



Nitmiluk Gorge,
Nitmiluk National Park
Katherine region.
Tourism NT/Jason Charles Hill



Keep River National Park,
Katherine region.
Tourism NT/Shanaa McNaught

worth \$1million dollars for the lucky angler.

Optional add on: If fishing doesn't pique your interest, there are a couple of family-owned stations to check out – Manangoora or Seven Emu Station both offer self-sufficient 4WDers exclusive camping spots. We recommend you phone ahead to ensure access and availability

DAY THREE AND FOUR

Borroloola to Lorella Springs

It's not every day that you drive through the magnificent country of the gulf, so we would highly recommend you take the detour to explore **Lorella Springs Wilderness Park**. Lorella Springs is a privately owned one-million acre cattle station and wilderness sanctuary. Surrounded by Limmen National Park, Aboriginal land and kilometres of Northern Territory coastline, Lorella truly is a piece of Australia you need to see.

The road into Lorella can be reached by most vehicles including caravans and campers – but just ring ahead to make sure.

DAY FIVE AND SIX

Lorella Springs to Limmen National Park or Daly Waters

This section of the drive route provides you with a choice. Depending on the set up of your vehicle there is an off-road or on-road option. If you are geared for some 4WDing, we highly recommend you keep heading north out of Lorella Springs.

Option one: Head towards the Limmen River and travel through some amazing country where you have the opportunity to bush camp at places like Butterfly Springs, Limmen Crossing and Towns River. There are also some fishing and boating opportunities throughout this area, but please remember to Be Crocwise as estuarine (saltwater)

crocodiles are present in these areas.

Option two: From Lorella, head south back towards the Carpentaria Highway and continue travelling west back on the smooth bitumen for a few hours. It is roughly four hours easy driving until Daly Waters. The **Daly Waters Pub** is an iconic stop along the route. Not only is it a great place to grab a nice icy cold beverage and a hot meal, but you can take a walk around the pub itself to see how people are 'leaving their mark' ...everywhere!


DAY SEVEN AND EIGHT

To Katherine region

Whether you are coming into Mataranka from Daly Waters along the Stuart Highway or Limmen National Park along the Roper Highway, the area around Elsey National Park is an idyllic place to stop off at. Check out both the Mataranka and Bitter Springs thermal pools.




Roper River, Savannah Way,
Katherine region
Tourism NT/Peter Eve



Leliyn (Edith Falls),
Katherine region.
Tourism NT/Mitch Cox



Canoeing, Nitmiluk Gorge,
Katherine region.
Tourism NT/Peter Eve



Bitter Springs, Elsey National Park,
Katherine region.
Tourism NT/Carmen Huter

Welcome to Katherine – known as the central hub of the Savannah Way. It may be a welcome break from some hard 4WDing for a few days. Set up camp at one of the local caravan parks around the town, or at **Nitmiluk National Park** – just 30 minutes from town. Katherine gives you a welcome opportunity to stock up on supplies, with all the essential services available here. With so much to see and do in the area, you may wish to extend your time here.

In Katherine must-see destinations include the Katherine Hot Springs, Nitmiluk National Park, and **Leliyn/Edith Falls**. Activities to include are **Marksies Stockmans Camp Tucker Night, Top Didj Cultural Experience and Art Gallery, Katherine Outback Experience, Cutta Cutta Caves**, cruise down **Nitmiluk Gorge**, take a scenic helicopter flight and much more.

Food and drink

Finch Café, Nitmiluk Café, Pop Rocket Café, **Marksie's Stockman's Camp Tucker Night**

Accommodation

Nitmiluk Caravan Park, Katherine Holiday Park

Tours and activities

Top Didj Cultural Experience, Katherine Outback Experience, Nabilil Dreaming Sunset Dinner Cruise.

DAY NINE AND TEN

Katherine to Judbarra/Gregory National Park

If hiking is your thing, then a visit to **Judbarra National Park** is a must – the second largest National Park in the NT (outside of Kakadu). From Katherine it's an easy drive along the Victoria Highway. There are plenty of options for camping throughout this region and lots of places to try out your 4WDing skills. Ensure you are adequately prepared and equipped before attempting any of these 4WD tracks. Please refer to the 4WD track **Judbarra/Gregory National Park fact sheet**.

The Bullita Stock Route is high on the recommendations – the track is tough but well worth it.

Giwining/Flora River Nature Park is a little more 2WD friendly with some great fishing opportunities, generous camping facilities and bush walks.

DAY ELEVEN

Judbarra/Gregory National Park to Timber Creek

What a great part of the country, and you will begin to clearly see the landscape change as you head further west. This region is full of surprises, and the small town of **Timber Creek** is no exception. There are some great spots to launch a boat, cruise around, take a few walks or just sit back and enjoy your natural surroundings. Swing in to spots like Big Horse Creek Campground, with a boat ramp, toilet facilities and plenty of space to set up for the night. Or head in to Timber Creek and stay at the local caravan park.



Godinymayin Yijard Rivers Art and Culture Centre, Katherine region. Tourism NT/Shanaa McNaught

While you're in the area make sure you visit **Gregory's Tree**, an important Aboriginal sacred site and registered heritage site. Drive to Nackerroo Lookout for breathtaking views of the area, and walk out on the old Victoria River crossing. If fishing is your thing – this is the perfect place to throw in a line. Remember to Be Crocwise.

Food and drink

Timber Creek, Victoria River Roadhouse

Accommodation

NT Parks campgrounds, Timber Creek, **Giwining/Flora River Nature Park**

Tours and activities

Fishing, **Birdwatching**, bushwalking, Aboriginal Rock Art, **Gregory's Tree**, Old Victoria River Crossing

DAY TWELVE AND THIRTEEN

Keep River National Park

One of the most underrated National Parks within the NT borders, **Keep River National Park** is definitely a place you will want to spend some time in. There are plenty of opportunities for bush walking, exploring Aboriginal rock art

sites and the best part is some of the Park is accessible by all vehicle types. Choose to camp at either Goorrandalng or Jarnem. There are limited camping facilities at both locations, but enough to get you by for a few days of solitude and bliss. The landforms in this national park are comparable to other landmarks around Australia, and you will even be able to discover some Aboriginal rock art up close. Make sure you check out the Keep River National Park fact sheet for more information or pop in and chat to the local ranger – they'll be sure to provide the best advice.

DAY FOURTEEN

Keep River National Park to WA/NT border

Before you leave the beautiful Territory, remember WA have some strict quarantine guidelines. More info on **border guidelines** from WA.

Optional add-on

Bullo River Station

Consider a stopover at **Bullo River Station**. A working cattle station that invites people to see what life is really like working off the land. Bullo River will exceed all expectations and you will be spoilt with unique and authentic experiences. There are remote waterholes, helicopter scenic flights, private picnic spots and much more.



Kakadu and Katherine Nature's Way

Ubirr, Kakadu National Park.
Tourism NT/Salty Wings

H 8 DAYS



874 km



Litchfield National Park
Kakadu National Park
Katherine



DAY ONE

Darwin to Kakadu on the Arnhem Highway

The rare and unspoilt beauty of Kakadu National Park is only a three-hour drive from Darwin. On your way to the Park along the Arnhem Highway, there are several opportunities to see wildlife. Stop at Corroboree Billabong for a **boat cruise** or try an **airboat safari** experience through the Mary River system for the ultimate way to spot everything from native birds to saltwater crocodiles sunbaking along the banks, known as 'salties' in the Top End.

DAY TWO TO FOUR

Kakadu National Park

Kakadu is a World Heritage-listed site and Australia's largest national park. Walk through ancient Aboriginal rock art galleries or join a guided tour to go further afield. Take in the stunning views of the wetlands from above at **Ubirr lookout** – visiting at sunset is sure to be a showstopper.

Take a walk at **Burrungkuy** (Nourlangie) to explore impressive Aboriginal rock

For a drive that highlights the best of the Top End, look no further than this itinerary. In just over a week you can have an amazing adventure that links Darwin, Australia's vibrant tropical capital city, with the ancient cultural and natural wonders of Kakadu and Nitmiluk National Parks and the Daly River region. This easy drive is completely on sealed roads – making it the perfect road trip for everyone.



choose a slight detour and visit **Litchfield National Park** (2.5 hour's drive).

Litchfield National Park is renowned for its accessible, unspoiled wilderness of monsoon rainforests and waterfalls that flow year-round. Check out the **Litchfield Drive itinerary** for more information.

Food and drink

Finch Café, Nitmiluk Café, Pop Rocket Café, **Marksie's Stockman's Camp Tucker Night**, **Emerald Springs Roadhouse**, **Adelaide River 303 Bar**, **Berry Springs Tavern**

Accommodation

Knotts Crossing Resort, **Nitmiluk Caravan Park**, **Katherine Holiday Park**

Tours and activities

Top Didj Cultural Experience, **Katherine Outback Experience**, **Nabilil Dreaming Sunset Dinner Cruise**, **Pine Creek Water Gardens**, **Leliyn (Edith Falls)**, **Umbrawarra Gorge Nature Park**

*You will need a park pass to visit Kakadu National Park. **Get your Kakadu pass now.**

art and learn about the history of the ancient gallery. Visit the **Bowali Visitor Centre** and the **Warradjan Cultural Centre** for a great introduction to the Park and to learn about the traditional owners of the area. Cruise the famous **Yellow Water Billabong**. Explore some of the best swimming holes in the Territory including Maguk, Gunlom and Jim Jim Falls. A 4WD is recommended to access some of these areas – check road conditions at the Bowali Visitor Centre for up-to-date road access information.

Food and drink

Corroboree Park Tavern, **Aurora Kakadu Lodge**, Escarpment Restaurant (Crocodile Hotel), Anbinik Thai Restaurant, Coinda Lodge Bar and Bistro

Accommodation

Mercure Kakadu Crocodile Hotel, **Kakadu Lodge**, **Anbinik Kakadu Resort**, **Aurora Kakadu**, **Coinda Lodge Kakadu**

Tours and activities

Fogg Dam, **Spectacular Jumping Crocodile Cruise**, **Helicopter or scenic flight** over Jim Jim and Twin Falls, **Ranger-guided talks and walks**, **Guluyambi Cruise**, **Arnhem Land day tour**

DAY FIVE TO SEVEN

Kakadu to Katherine via the Kakadu highway

Head south along the Kakadu Highway towards **Katherine**. There are many national parks, nature parks, reserves and conservation areas, including **Nitmiluk National Park**; making it the perfect spot to base yourself while you explore the area. Take a refreshing dip in the **Katherine Hot Springs** – a series of clear pools fed by a natural thermal spring located on the banks of the Katherine River. Don't miss out on Nitmiluk Gorge, where you can either cruise or canoe down, or just enjoy some of the bush walking tracks in the Park. Travel further south for just over an hour to check out the clear warm pools of **Mataranka** and **Bitter Springs** in Elsey National Park.

DAY EIGHT

Katherine to Darwin

Head back to Darwin along the Stuart Highway – roughly a three-hour drive. If you leave early enough, stop in at **Leliyn (Edith Falls)** for a quick swim in the cool waters (one hour from Katherine) or

Optional add-on

Tjuwaliyn/Douglas Hot Springs Park

Continuing the hot springs theme, choose to extend your Kakadu and Katherine drive to include the beautiful Douglas Daly region. The hot springs are open during the cooler months of the year (May – October) and the perfect place to take a dip in the dry season. If you're equipped to camp, you can do so within the site next to the springs. If not, book a cabin or a powered camp site at the Douglas Daly Tourist Park, around a 20-minute drive from the hot springs. Please note: the road into the hot springs is around 7km and is a dirt road accessible to 2WD and is graded often. Allow one or two days extra in this area.



Katherine and Arnhem Land Arnhem Way

Cultural experience, Bawaka, Arnhem Land.
Tourism NT/Shanaa McNaught

I 7 - 10 DAYS



729 km



**Mainoru Outstation
Nhulunbuy
Bremer Island**



DAY ONE

Katherine to Mainoru Outstation

Start in **Katherine** (3 hours' drive south from Darwin).

Begin your journey in the township of Katherine, where the outback meets the tropics. For inspiration on what to do in the Katherine region, check out the **Kakadu and Katherine itinerary**. Make sure you are well equipped with enough food, water and fuel.

The first leg of your drive will take you south of Katherine towards Mataranka, before turning off onto the Central Arnhem Highway. Travelling just over 250km today on mostly unsealed road, this route is off-the-beaten-path. Take the driving easy and consider breaking your journey with stop offs at either the friendly community of Barunga (home of the Barunga Festival) or Beswick where you can browse local arts and crafts at Djilpin Arts. We suggest you contact well ahead to check opening hours. Take an overnight break at **Mainoru Outstation**.

Considered one of Australia's last unspoilt areas, Arnhem Land is just waiting for you to discover. The Central Arnhem Road starts 50km south of Katherine and finishes in Nhulunbuy on the Gove Peninsula. This route will take you on an adventure through open savannah woodlands as you cross creeks and spot a variety of wildlife. Please note that when travelling to Arnhem Land you will require a permit from the Northern Land Council. These permits are necessary to preserve the beauty of Arnhem Land.



DAY SEVEN

Nhulunbuy

Take a day to recoup from your island escape. Get the car fuelled and packed up ready for the road trip back to Katherine.

Once you reach the Stuart Highway, you may choose to either head north towards Katherine and Darwin, south towards Daly Waters OR if you are really loving this untouched landscape, we recommend heading towards **Limmen National Park** and even detour to the fabulous **Lorella Springs**. Whatever way you choose to travel, there are many places still to explore in the Northern Territory. Explore the spectacular **Victoria River region** for some inspiration.

Food and drink

Mainoru Outstation store (make sure you get extra supplies – fuel, food and water), **Gove Boat Club**, Walkabout Lodge

Accommodation

Mainoru Outstation, **Walkabout Lodge**, **Gove Peninsula Motel**, deluxe (glamping) **beach front accommodation** on Bremer Island

Tours and activities

Djilpin Arts Centre, nature walks around the Mainoru Outstation, Giddy River, Buffalo Creek, Little Bondi (apply for permits through **Dhimurru Aboriginal Corporation**). Beach combing, relaxing, turtle spotting, fishing, and Aboriginal cultural tours on Bremer Island



Optional add-on

Bremer Island to Nhulunbuy

With so much to see and do why not stay for an extra day and have a blue water **fishing experience** with one of the charters available. If fishing isn't your thing then charter a scenic flight to witness this amazing part of the world from the sky.

DAY TWO

Mainoru Outstation to Nhulunbuy

The Arnhem Highway continues for another 480km (unsealed) where you will reach the main town of East Arnhem Land, Nhulunbuy (also known as Gove). The road may be unpredictable, so ensure you take your time, be prepared and most of all, appreciate the remoteness of the land you are discovering.

When you arrive in **Nhulunbuy**, reward yourself with a sunset drink at the Gove Boat Club and take in a famous Top End sunset.

DAY THREE AND FOUR

Nhulunbuy and surrounds

For the next two days, enjoy the remarkable natural surroundings of East Arnhem Land. Stop off at Yirrkala to visit the **Buku-Larrnggay Mulka Art Centre** (15-minute drive off the Central Arnhem Road). This art centre is worth the short detour; here you can view authentic pieces of art and craft created by local Aboriginal artists.

With Nhulunbuy as your base camp set out and uncover iconic landscapes at one of the Dhimurru Recreation Areas. Choose from a wide range of settings; from sandy white beaches and rugged coastlines to open forests and shaded inland waterways, all located just one to two hours from Nhulunbuy. Pack a picnic and head out for the perfect day trip exploring Arnhem Land. Visit **Dhimurru** for more information and to apply for permits.

DAY FIVE AND SIX

Bremer Island

Leave the car for a couple of days in Nhulunbuy and escape to an island. Make your way to Bremer Island via a leisurely one-hour boat ride, or a 10-minute charter flight. Arrive at **Banubanu Wilderness Retreat** on Bremer Island, an eco-escape paradise in the Northern Territory. Take this opportunity to relax, recharge your batteries and live the island lifestyle for a few days. Take part in guided walks, spearfishing, turtle watching or just chill out on the pristine white beach.



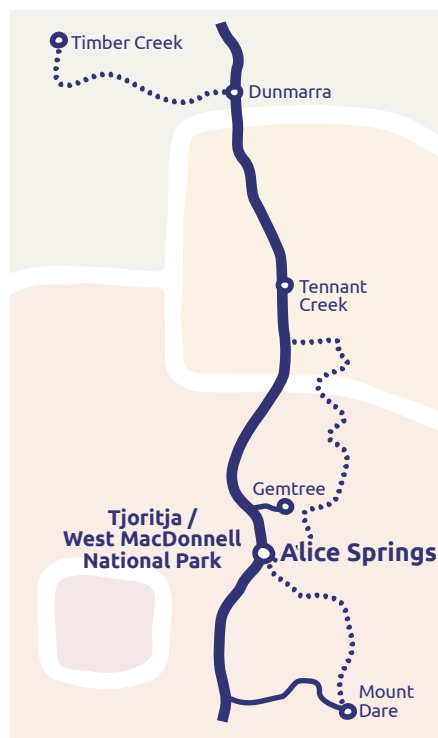
Alice Springs, Tennant Creek and Katherine regions Binns Track

J **10 DAYS**

 **2230 km**

 **East MacDonnell Ranges
Tennant Creek region
Katherine region**





DAY ONE AND TWO

Mt Dare to Alice Springs

Starting from the SA/NT border up to Timber Creek, the Binns Track was created to allow tourists to explore regions of the NT that were bursting with colours, native wildlife and mighty rock formations.

Set off on the Old Andado Track to Alice Springs. Flanking the western fringe of the Simpson Desert, the track passes sand ridges 5-8m high and meanders through the Finke River flood-out. Enjoy a picnic lunch at Molly Clark's Old Andado Homestead and unwind in its old-world charm. Take a night or two to enjoy **Alice Springs**.

DAY THREE AND FOUR


Alice Springs to Gemtree

Continue on to Ruby Gap Nature Park (4WD access only) and keep a lookout for native birds and wildlife along the river bed. If you wish to stay the night, set up your campsite along the river bed. Follow the Pinnacles Track to Gemtree on the Plenty Highway, through the breathtaking scenery of the rugged Harts Ranges. Camp overnight at a

The Binns Track is an epic four-wheel drive adventure that takes you through spectacular scenery allowing you to explore some of the lesser-known sights of Central Australia and the grandeur of big rivers in the northern parts of the NT.



Karlu Karlu/Devils Marbles,
Tennant Creek region.
Tourism NT/Carmen Huter



Hot Air Balloon Tour,
Alice Springs region.
TourismNT/Jackson Groves



Frew River Waterholes, Davenport
Ranges, Tennant Creek region.
Tourism NT/Carmen Huter

powered or unpowered caravan and camping site, or in a cabin. Try your luck fossicking for semi-precious stones such as zircons and red garnets.

Food and drink

A foodies guide to Alice Springs

Accommodation

Alice Springs accommodation,
Gemtree Caravan Park

Tours and activities

Hot air ballooning, camel ride, Alice Springs Desert Park, **Gemtree Tours** and **much more in Alice Springs**

DAY FIVE AND SIX

Gem Tree to Tennant Creek

Continue on to **lytwelepenty/Davenport Ranges National Park**. Take in the serenity or jump in and cool down in the water. Travelling from the Ranges to Tennant Creek, take a short detour to **Karlu Karlu** which is home to the massive granite boulders and a must do on your Binns Track itinerary. Walk amongst these ancient boulders that stand up to 6m high. Best to visit at sunrise or sunset when they glow red and change colour. Be sure to bring your camera for this truly beautiful sight.

DAY SEVEN AND EIGHT

Tennant Creek to Dunmarra

Stopover in Tennant Creek to explore its many fascinating historical attractions such as the Battery Hill Mining Centre, the Telegraph Station and Lake Mary Ann. Continue north driving past expansive cattle stations and limestone landscapes. Soak up the history of the Frews Ponds Overland Telegraph Line Memorial Reserve. Created as a tribute to Sir Charles Todd, this heritage attraction pays homage to the building of the Overland Telegraph Station.

DAY NINE AND TEN

Dunmarra to Timber Creek

You'll drive along an unsealed road passing through Bullita Homestead (also a great place to set up camp). Explore the houses and original timber stockyards of the region's pioneers. Continuing along the track, you'll pass interesting rock formations along Limestone Creek and then arrive at your final destination, **Timber Creek**. Here you can catch a glimpse of the early life in the NT at the Police Station Precinct.

Food and drink

Sporties Club (Tennant Creek), Dunmarra Wayside Inn, Timber Creek hotel

Accommodation

Tennant Creek Caravan Park,
Dunmarra Wayside Inn, Timber Creek

Tours and activities

Walk to view the 52 original Oppenhiemer poles from the telegraph line, Nyinkka Nyunyu Art and Culture Centre, **Kelly Ranch** and **more**

Optional add-on

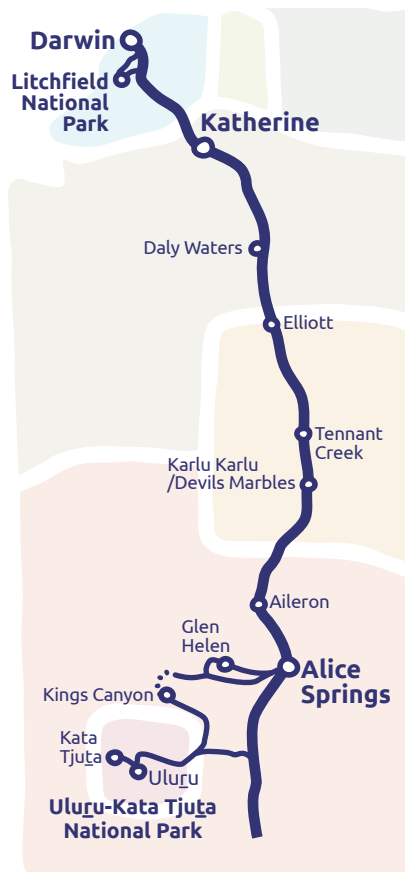
West MacDonnell Ranges

Spend a few extra days and check out the gorges, waterholes and world-class hiking trails in the West MacDonnell Ranges west of Alice Springs.

Align your drive with the Freedom Day Festival held at Kalkaringi – an important part of Aboriginal and white Australian history.



Alice Springs to Darwin Explorers Way



One of the great Australian road trips is without a doubt from Adelaide to Darwin, along the Explorers Way. Passing some of Australia's favourite natural icons, including Uluru and Kata Tjuta, Watarrka National Park/Kings Canyon, MacDonnell Ranges, Karlu Karlu/Devils Marbles, Nitmiluk National Park and Litchfield National Park. The journey follows the famous explorer, John McDouall Stuart, who was the first European to successfully cross Australia south to north and establish a route to the coastal region of the Northern Territory.

K 14 -17 DAYS



approx 2230 km



**Uluru-Kata Tjuta NP
Tennant Creek region
Katherine region**





Uluru Camel Tour,
Uluru-Kata Tjuta National Park.
Tourism NT/Jesse Lindemann



Karrke Aboriginal Cultural
Experience & Tours,
Red Centre region.
Tourism NT/Archie Sartracom



Uluru Sunset viewing
Uluru-Kata Tjuta National Park.
Tourism NT/Parks Australia

DAY ONE TO FIVE

Travelling from South Australia

Spend the first five days travelling through outback South Australia, stopping in at some of the small coastal towns. Take in the southern and central Flinders Ranges and make sure you stay overnight at Coober Pedy.

DAY SIX AND SEVEN

Uluru-Kata Tjuta National Park

Once you drive across the Northern Territory border, make a beeline for Australia's ultimate icons. Discover the beauty of **Uluru** and **Kata Tjuta** – this desert region is blessed with natural wonders, world-class dining experiences and ancient Aboriginal culture.

There's an abundance of things to see and do within the Park. Stop in at the Cultural Centre to learn about the significance of the area to the local Anangu people – the traditional custodians of Uluru and Kata Tjuta.

Sunrise and sunset are the best times to admire the incredible scenes of the outback. Remember to take some chairs and 'sunset refreshments' so you can really make the most of this special moment on your Explorers Way journey.

Take a walk or ride around Uluru, follow the Walpa Gorge Walk (2.6km return) to admire the shapes of the domes of Kata Tjuta, and keep your eyes peeled for wildlife in the desert.

Accommodation

Ayers Rock Resort offers a range of accommodation options from camping to four-star apartments or stay in luxury at **Longitude 131°**

DAY EIGHT

Uluru to Kings Canyon

Leave Uluru-Kata Tjuta National Park and drive 300km back along the Lasseter Highway and Luritja Highway to reach Watarrka National Park/Kings Canyon. This majestic destination features 100 metre-high sandstone walls, walking trails and views that will leave you speechless.

DAY NINE

Kings Canyon/Watarrka National Park

For an unforgettable view of Kings Canyon, rise before dawn and follow the 6km trail along the Kings Canyon Rim Walk. There are other smaller walks on offer so make the most of your time here and explore as much as possible.

Food and drink

Aninti Café at the Uluru-Kata Tjuta Cultural Centre, Yulara town square offers a café, Asian restaurant and a supermarket to stock up on all your needs, **Curtin Springs Station, Kings Canyon Resort** and **Kings Creek Station, Under a Desert Moon**

Accommodation

Ayers Rock Resort, Kings Canyon Resort, Kings Creek Station

Tours and activities

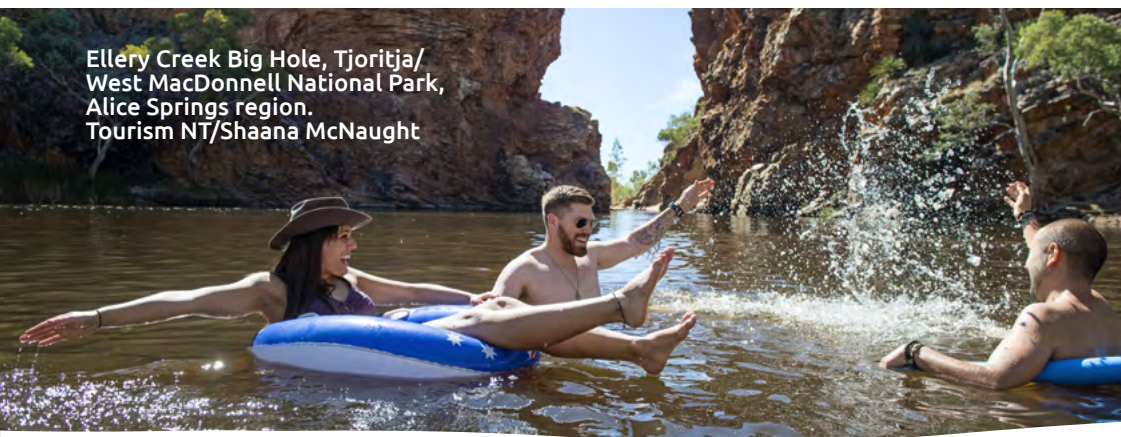
Free ranger-guided activities, Uluru Camel Tours, Maruku Arts, Curtin Springs walks, Kings Canyon scenic helicopter tours, Karrke Aboriginal Cultural Experience & Tours



Kings Canyon,
Watarrka National Park, Red Centre region.
Tourism NT/Matt Cherubino



**Glen Helen Gorge, Tjoritja/West
MacDonnell National Park,**
Alice Springs region.
Tourism NT/Jackson Groves



**Ellery Creek Big Hole, Tjoritja/
West MacDonnell National Park,**
Alice Springs region.
Tourism NT/Shanaa McNaught



Karlu Karlu/Devils Marbles,
Tennant Creek region.
Tourism NT/Jason Van Miert

DAY TEN

Kings Canyon to Alice Springs

Once you get back on the road, head to the NT's second largest town, Alice Springs. If travelling by four-wheel drive, take the Mereenie Loop, or travel along the sealed Luritja and Lasseter Highways, before turning north onto the Stuart Highway towards Alice Springs.

DAY ELEVEN

West MacDonnell Ranges and Glen Helen

The West MacDonnell Ranges are an easy day trip from Alice Springs along a sealed road. There are many stops along the way to enjoy. Walk along the trail at Simpsons Gap or stand between the sheer walls of Standley Chasm. To cool off why not enjoy a swim at Ellery Creek Big Hole, Ormiston Gorge, Glen Helen Gorge or Redbank Gorge.

Food and drink
Erlunda Roadhouse

Accommodation
Alice Springs accommodation,

Tours and activities

Swimming and exploring the **West MacDonnell Ranges**

DAY TWELVE

Alice Springs to Tennant Creek

On your journey from Alice Springs to Tennant Creek, take the time to stop at **Karlu Karlu/Devils Marbles**, a sacred site to the Warumungu people. These massive ancient granite boulders are strewn across a wide shallow valley, and continue to crack and change.

DAY THIRTEEN

Tennant Creek to Daly Waters

As you travel further north, you will notice how the environment around you is changing. The **Daly Waters Historic Pub** is a popular place to stay overnight that offers backpacker, hotel or cabin rooms. The pub and grounds are crammed with memorabilia that reveal the pub's colourful history and who has passed through its doors. Set up camp for the night and make the most of this notoriously characteristic pub.

Food and drink
Sporties Steak and Grill,
Mataranka Homestead

Accommodation:

Tennant Creek Caravan Park, Eldorado Motor Inn, Katherine Holiday Park, Manbullo Homestead Caravan Park, Shady Lane Tourist Park

Tours and activities

Nyinkka Nyunyu Art and Culture Centre, Tennant Creek Telegraph Station, Tingkarli/Lake Mary Ann, Godinymayin Yijard Rivers Arts and Culture Centre, canoeing in Nitmiluk Gorge, Nitmiluk Gorge scenic flight

DAY FOURTEEN

Daly Waters to Katherine

As you make your way towards Katherine, take a break from driving and enjoy a rejuvenating swim in the **Mataranka Thermal Pool**. Fed by spring water in the Daly and Georgina basins, it is surrounded by a palm forest and its waters are a constant 34 degrees celsius.


Katherine is the NT's fourth largest town, and a perfect base to check out the nearby gorge country. Why not explore the vast Nitmiluk National Park's thirteen gorges via a helicopter joy flight, canoe or join a guided boat cruise. For more information about what to do around this area see the **Kakadu and Katherine Nature's Way** itinerary.



Nabilil Dreaming Sunset Cruise, Nitmiluk Gorge, Nitmiluk National Park, Katherine region. Tourism NT/Nicholas Kavo



Darwin Street Art. Tourism NT/Adriana Alvarado



Helicopter Tour, Sandy Creek, Litchfield National Park, Darwin region. Tourism NT/Lucy Ewing

DAY FIFTEEN

Katherine and surrounds

Spend the day in Katherine and take in the beautiful surroundings of Nitmiluk (Katherine) Gorge with plenty of activities on offer; visit the hot springs within the township of Katherine and take the option of squeezing in a visit to **Leliyn** (Edith Falls).

DAY SIXTEEN

Katherine to Litchfield

Litchfield National Park is only a 90-minute drive from Darwin. Its unspoilt beauty makes the natural water playground a popular spot with day trippers who come from the city for a dip at Florence Falls, Buley Rockhole and Wangi Falls. Walking tracks, camping facilities and 2WD and 4WD accessible tracks means there is an adventure to suit everyone. For more information check out the **Litchfield itinerary**.

Food and drink

Finch Café, Nitmiluk Café, Pop Rocket Café – Katherine Hot Springs, **Emerald Springs**, **Lazy Lizard**

Accommodation

Nitmiluk Caravan Park, Knotts Crossing Resort, Katherine Holiday Park, Litchfield Safari Camp

Tours and activities

Marksie's Stockman's Tucker Night, **Katherine scenic flights**, **Cutta Cutta Caves**, **Top Didj Cultural Experience**, **Litchfield National Park**, **Helicopter Flights**

DAY SEVENTEEN

Litchfield to Darwin

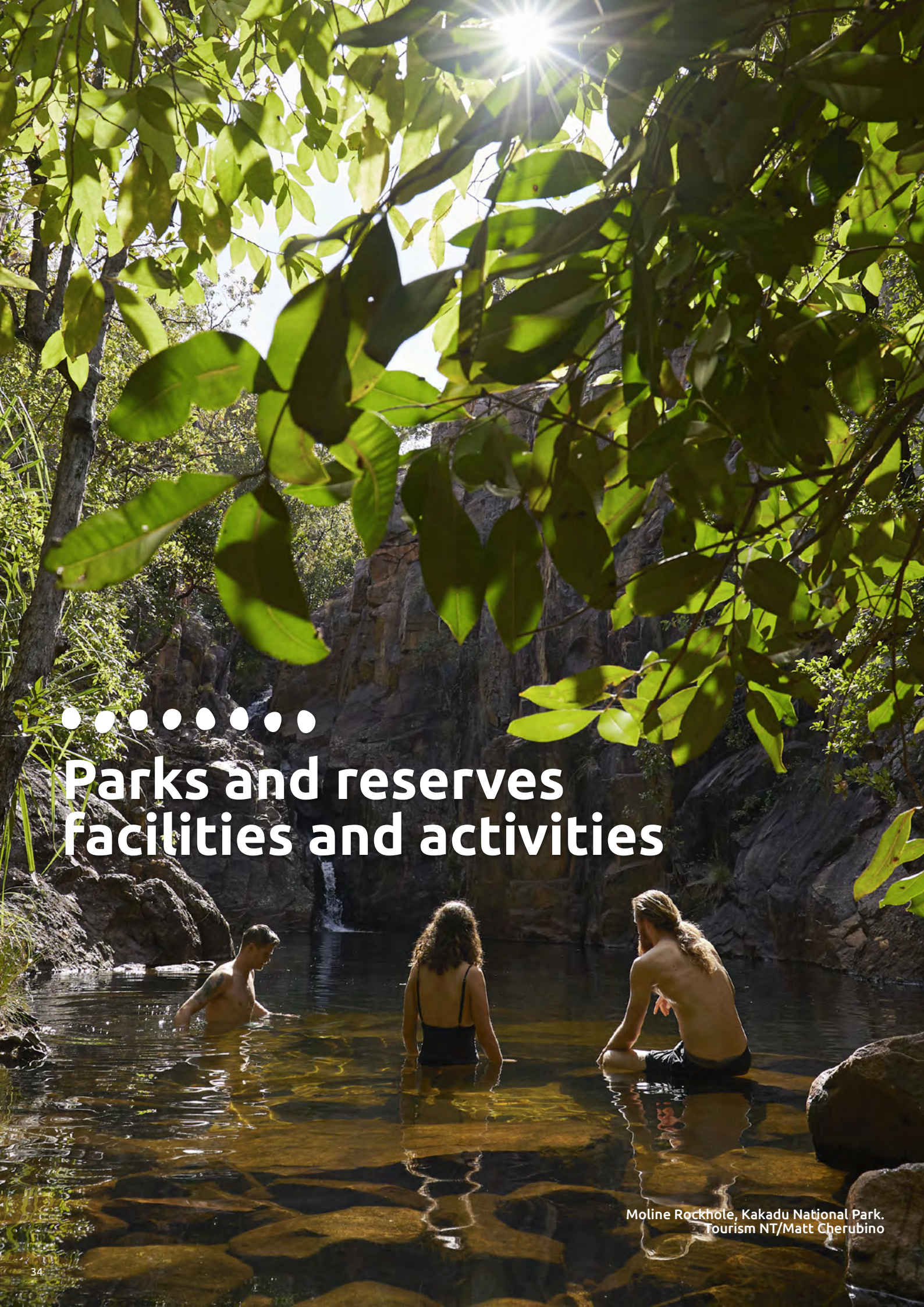
You have made it! You are officially an 'explorer'. Take your first glimpse of the Timor Sea as you come into **Darwin**, Australia's northern-most capital city. You will find yourself in a contemporary multicultural metropolis of open-air markets, festivals, Asian influenced cuisine, and an outdoor lifestyle.

Optional add-on

Extra nights

To really make the most of this drive, we highly recommend adding on extra nights in locations such as **Alice Springs**, **Kings Canyon**, **Uluru**, **Tennant Creek** and **Katherine**. You will be able to make the most of this iconic road trip and your 'driving arm' will thank you!

Park passes are required for both Kakadu and Uluru-Kata Tjuta National Parks. You can purchase your park passes online **here**.



Parks and reserves facilities and activities

























Moline Rockhole, Kakadu National Park.
Tourism NT/Matt Cherubino

Darwin Region

Parks and reserves facilities and activities

Sandy Creek Falls, Litchfield National Park, Darwin region.

























Tourism NT/Stephanie Lai

| | INFORMATION | RANGER STATION | 4WD | BBQ FACILITIES | DRINKING WATER | TOILET | DISABLED ACCESS | CAFE/KIOSK/DRINKS | PICNIC AREA | CAMPING | CARAVAN SITES | ACCOMMODATION | SHOWERS | WALKING TRACK | SWIMMING | WATER SPORTS/CRAFTS | PLAYGROUND | BIRDWATCHING | FISHING | CYCLING/MOUNTAIN BIKING | LOOKOUT | ABORIGINAL ART SITES | HISTORICAL RUINS | ART SALES |
|--|---|---|---|---|---|---|---|---|---|---|---|---|---|---|--|---|---|---|---|---|---|---|---|---|
| |  |  |  |  |  |  |  |  |  |  |  |  |  |  |  |  |  |  |  |  |  |  |  |  |
| Berry Springs Nature Park | ● | ● | ● | ● | ● | ● | ● | ● | ● | | | | | ● | ● | | | ● | ● | | | | ● | |
| Butterfly Gorge Nature Park | | | ● | | | | | | | | | | | ● | ● | | | ● | ● | | ● | | | |
| Casuarina Coastal Reserve | ● | | | | ● | ● | | | ● | | | | ● | ● | | ● | ● | ● | ● | ● | | | ● | |
| Channel Point Coastal Reserve (permit required) | ● | | ● | ● | | ● | | | | ● | | | ● | | | ● | | ● | ● | | | | | |
| Charles Darwin National Park | ● | | | ● | ● | ● | ● | | ● | | | | | ● | | | | ● | ● | ● | ● | | ● | |
| Djukbinj National Park | ● | | | | | | | | | | | | | | | | | | | | ● | | | |
| Douglas River/Daly River Esplanade Conservation Area | ● | | ● | ● | ● | ● | | ● | | ● | ● | ● | ● | ● | | ● | | ● | ● | | | | | |
| Fogg Dam Conservation Reserve | ● | | | | | ● | ● | | ● | | | | | ● | | | | ● | ● | | ● | | | |
| Garig Gunak Barlu National Park | ● | ● | ● | ● | ● | ● | | | | ● | ● | ● | ● | ● | | ● | | ● | ● | | ● | | ● | |
| George Brown Darwin Botanic Gardens | ● | | | | ● | ● | | | ● | | | | | ● | | | ● | ● | ● | ● | ● | | ● | |
| Holmes Jungle Nature Park | ● | | | | ● | ● | | | ● | | | | | ● | | | | ● | ● | ● | ● | | | |
| Howard Springs Hunting Reserve | | | ● | | | | | | | | | | | | | | | ● | ● | | | | | |
| Howard Springs Nature Park | ● | ● | | ● | ● | ● | ● | | ● | | | | | ● | | | ● | ● | ● | | | | ● | |
| Kakadu National Park* | ● | ● | ● | ● | ● | ● | ● | ● | ● | ● | ● | ● | ● | ● | ● | ● | ● | ● | ● | ● | ● | ● | ● | ● |
| Litchfield National Park | ● | ● | ● | ● | | ● | ● | ● | ● | ● | ● | ● | ● | ● | ● | | | ● | ● | | ● | | ● | ● |
| Manton Dam Recreation Area | ● | | | ● | | ● | | | ● | | | | | | | ● | | | ● | | | | | |
| Mary River National Park | ● | ● | ● | ● | | ● | | | ● | ● | | ● | ● | ● | | ● | | ● | ● | | ● | | ● | |
| Shoal Bay Coastal Reserve | | | | | | | | | | | | | | | | | | ● | ● | | | ● | | |
| Territory Wildlife Park | ● | | | | ● | ● | ● | ● | ● | | | | | ● | | | ● | ● | ● | ● | ● | | | ● |
| Tjuwaliyn (Douglas) Hot Springs Park | ● | | | ● | | ● | | | ● | ● | | | | ● | ● | | | ● | ● | | | | | |
| Tree Point Conservation Area | | | ● | | | | | | ● | | | | | | | | | ● | ● | | | | | |
| Umbrawarra Gorge Nature Park | ● | | ● | ● | | ● | | | ● | ● | | | | ● | ● | | | ● | ● | | | ● | | |
| Window on the Wetlands Visitor Centre | ● | | | | ● | ● | | ● | ● | | | | | | | | | ● | ● | | ● | | | ● |

*Parks managed by the Australian Government

Katherine and Barkly

























Parks and reserves facilities and activities

| | INFORMATION | RANGER STATION | 4WD | BBQ FACILITIES | DRINKING WATER | TOILET | DISABLED ACCESS | CAFE/KIOSK/DRINKS | PICNIC AREA | CAMPING | CARAVAN SITES | ACCOMMODATION | SHOWERS | WALKING TRACK | SWIMMING | WATER SPORTS/CRAFTS | PLAYGROUND | BIRDWATCHING | FISHING | CYCLING/MOUNTAIN BIKING | LOOKOUT | ABORIGINAL ART SITES | HISTORICAL RUINS | ART SALES |
|--|---|---|---|---|---|---|---|---|---|---|---|---|---|---|--|---|---|---|---|---|---|---|---|---|
| |  |  |  |  |  |  |  |  |  |  |  |  |  |  |  |  |  |  |  |  |  |  |  |  |
| Barranyi (North Island) National Park | ● | | | ● | | ● | | | | ● | | | | | | ● | | ● | ● | | | | | |
| Caranbirini Conservation Reserve | ● | | | | | | | | ● | | | | | ● | | | | ● | ● | | ● | | | |
| Cutta Cutta Caves Nature Park | ● | | | | ● | ● | | | ● | | | | | ● | | | | ● | ● | | | | | |
| Elsey National Park | ● | ● | | ● | ● | ● | | ● | ● | ● | ● | ● | ● | ● | ● | ● | ● | ● | ● | ● | ● | | ● | |
| Giwining/Flora River Nature Park | ● | | ● | ● | ● | ● | | | ● | ● | | | ● | ● | ● | ● | ● | ● | ● | ● | | | | |
| Judbarra/Gregory National Park | ● | ● | ● | ● | | ● | | | | ● | ● | | | ● | | ● | | ● | ● | ● | ● | | ● | |
| Keep River National Park | ● | ● | | ● | ● | ● | | | ● | ● | | | | ● | | | | ● | ● | | ● | ● | | |
| Limmen Bight Marine Park | | | | | ● | | | | | | | | | | | ● | | ● | ● | | | | | |
| Limmen National Park | ● | ● | ● | ● | | ● | | ● | ● | ● | | | | ● | ● | ● | | ● | ● | ● | | ● | ● | |
| Nitmiluk National Park | ● | ● | | | | ● | ● | ● | ● | ● | ● | ● | ● | ● | ● | ● | | ● | ● | ● | ● | ● | ● | ● |
| Attack Creek Historical Reserve | ● | | | | | ● | | | | ● | | | | | | | | | | | | | ● | |
| Barrow Creek Telegraph Station | ● | | | | | | | | | | | | | | | | | | | | | | ● | |
| Connells Lagoon Conservation Reserve | ● | | ● | | | | | | | | | | | | | | | ● | | | | | | |
| Iytwelepenty/Davenport Ranges National Park | ● | | ● | ● | | ● | | | ● | ● | | | | | ● | | | ● | ● | | | | ● | |
| Karlu Karlu/Devils Marbles Conservation Reserve | ● | | | ● | | ● | | | ● | ● | | | | ● | | | | ● | | | | | | |
| Tennant Creek Telegraph Station Historical Reserve | ● | | | | | ● | | | | | | | | ● | | | | | | | | | ● | |

*Parks managed by the Australian Government

Alice Springs and Uluru

Parks and reserves facilities and activities

| | INFORMATION | RANGER STATION | 4WD | BBQ FACILITIES | DRINKING WATER | TOILET | DISABLED ACCESS | CAFE/KIOSK/DRINKS | PICNIC AREA | CAMPING | CARAVAN SITES | ACCOMMODATION | SHOWERS | WALKING TRACK | SWIMMING | WATER SPORTS/CRAFTS | PLAYGROUND | BIRDWATCHING | FISHING | CYCLING/MOUNTAIN BIKING | LOOKOUT | ABORIGINAL ART SITES | HISTORICAL RUINS | ART SALES |
|--|---|---|---|---|---|---|---|---|---|---|---|---|---|---|--|---|---|---|---|---|---|---|---|---|
| |  |  |  |  |  |  |  |  |  |  |  |  |  |  |  |  |  |  |  |  |  |  |  |  |
| Alice Springs Desert Park | ● | | | ● | ● | ● | ● | ● | ● | | | | | ● | | | ● | ● | | | | | | ● |
| Alice Springs Telegraph Station Historical Reserve | ● | ● | | | ● | ● | ● | ● | ● | | | | | ● | | | | ● | | ● | | | ● | |
| Anna's Reservoir Historical Reserve | ● | | ● | | | | | | | ● | | | | ● | | | | ● | | | | | ● | |
| Arltunga Historical Reserve | ● | ● | ● | | ● | ● | | | ● | | | | | ● | | | | ● | | | | | ● | |
| Chambers Pillar Historical Reserve | ● | | ● | ● | | | | | ● | ● | | | | ● | | | | ● | | | ● | | | |
| Corroboree Rock Conservation Reserve | ● | | | | ● | | | | ● | | | | | ● | | | | ● | | | | | | |
| Napwerte/Ewaninga Rock Carvings Conservation Reserve | ● | | | | | ● | | | ● | | | | | ● | | | | ● | | | | ● | | |
| Yeperenye/Emily and Jessie Gaps Nature Park | ● | | | | | ● | | | ● | | | | | ● | | | | ● | | | | ● | | |
| Finke Gorge National Park | ● | ● | ● | | ● | ● | | | ● | ● | | | ● | ● | | | | ● | | | ● | | ● | |
| Henbury Meteorites Conservation Reserve | ● | | ● | ● | | ● | | | ● | ● | | | | ● | | | | ● | | | | | | |
| Illamurta Springs Conservation Reserve | ● | | ● | | | | | | | | | | | ● | | | | ● | | | | | ● | |
| Mac Clark (Acacia peuce) Conservation Reserve | ● | | ● | | | | | | | | | | | | | | | ● | | | | | | |
| N'Dhala Gorge Nature Park | ● | | ● | ● | | ● | | | ● | ● | | | | ● | | | | ● | | | ● | ● | | |
| Owen Springs Reserve | ● | ● | ● | | | | | | ● | ● | | | | | | | | ● | | | | | ● | |
| Rainbow Valley Conservation Reserve | ● | | ● | ● | | ● | | | ● | ● | | | | ● | | | | ● | | | ● | | | |
| Ruby Gap Nature Park | ● | | ● | | | | | | | ● | | | | | | | | ● | | | | | | |
| Tnorala (Gosse Bluff) Conservation Reserve | ● | | ● | | | ● | | | ● | | | | | ● | | | | ● | | | ● | | | |
| Trephina Gorge Nature Park | ● | ● | ● | | ● | ● | | | ● | ● | | | | ● | | | | ● | | | ● | | | |
| Uluru-Kata Tjuta National Park* | ● | ● | | | ● | ● | ● | ● | ● | | | | ● | ● | | | ● | ● | ● | | ● | ● | ● | ● |
| Watarrka National Park | ● | ● | | | ● | ● | ● | ● | ● | ● | ● | ● | ● | ● | | | | ● | | | ● | | | |
| Tjoritja/West MacDonnell National Park | ● | ● | ● | | ● | ● | ● | ● | ● | ● | ● | ● | ● | ● | ● | | | ● | | ● | | | | |

*Parks managed by the Australian Government




Wide Open Space Festival,
Alice Springs region.
Tourism NT/Foldback Magazine



Tiwi Island Grand Final
and Art Sale, Darwin region.
Tourism NT/Shana McNaught



Darwin Festival.
Tourism NT/Duane Preston



NT Travelling Film Festival, Nitmiluk Gorge,
Nitmiluk National Park, Katherine region.
Tourism NT/Charlie Bliss

Festivals and Events

JANUARY

Million Dollar Fish ●●●●●

FEBRUARY

Million Dollar Fish ●●●●●

NT Travelling Film Festival ●

Anniversary of the Bombing of Darwin ●

MARCH

Million Dollar Fish ●●●●●

FabAlice Festival ●

Tiwi Islands Grand Final and Art Fair ●

APRIL

NT Travelling Film Festival ●

Parrtjima ●

Outback Cycling Easter ●

Alice Springs Cup Carnival ●

Bruce Munro: Tropical Light ●

Mindil Beach Sunset Market: Opening night ●

MAY

NT Travelling Film Festival ●

Wide Open Space ●

Nightcliff Seabreeze Festival ●

Mataranka Never Never Festival ●

Taste of Kakadu ●

People's Choice BASSINTHEGRASS Music Festival ●

Uluru Camel Cup ●

Kamfari ●

JUNE

NT Travelling Film Festival ●

Barunga Festival ●

Tatts Finke Desert Race ●

Malandarri Festival ●

Alice Springs Street Art Festival ●

Brunette Races ●

Alice Springs Beanie Festival ●

Pine Creek Goldrush Festival ●

Greek Glenti ●

JULY

Territory Day ●

Darwin Fringe Festival ●

Great Northern Darwin Cup Carnival ●

BetEasy Darwin Triple Crown Supercars ●

Red Dirt Poetry Festival ●

Desert Harmony Festival ●

Garma Festival ●

Why Not Dance Festival ●

Yugul Festival ●

AUGUST

Great Northern Darwin Cup (Picnic Day) ●

Darwin Lions Beer Can Regatta ●



Henley-on-Todd Regatta, Alice Springs.
Tourism NT/Imparja



Mindil Beach Sunset Market.
Tourism NT/Tess Leopold



Parrtjima - A Festival in Light,
Alice Springs region
Tourism NT/NTMEC



Million Dollar Fish, Top End region
Tourism NT/Shana McNaught



Darwin Street Art Festival.
Tourism NT/Ashley Dobson

| | |
|---|---|
| Red Dirt Poetry Festival | ● |
| Desert Harmony Festival | ● |
| Garma Festival | ● |
| Darwin Festival | ● |
| Telstra National Aboriginal and Torres Strait Islander Art Awards | ● |
| Darwin Aboriginal Art Fair | ● |
| The Rotary Henley on Todd Regatta | ● |
| Redback MTB event | ● |
| Freedom Day Festival | ● |
| Variety NT Bash | ● |
| National Road Transport Hall of Fame Reunion | ● |
| National Indigenous Music Awards | ● |
| SEPTEMBER | |
| Red CentreNATS | ● |
| Desert Song Festival | ● |
| Katherine Bird Festival | ● |
| Desert Mob | ● |
| Olive Pink Opera | ● |

| | |
|---|-----------|
| Numburindi Festival | ● |
| Darwin International Film Festival | ● |
| Alice Springs Desert Festival | ● |
| Kakadu Bird Week | ● |
| Nitmiluk Festival | ● |
| Darwin Street Art Festival | ● |
| Bush Bands Bash | ● |
| OCTOBER | |
| Telstra National Aboriginal and Torres Strait Islander Art Awards | ● |
| Kakadu Bird Week | ● |
| Alice Springs Masters Games | ● |
| Alice Springs Desert Festival | ● |
| Desert Mob | ● |
| Bridgestone World Solar Challenge | ● |
| Mindil Beach Sunset Market: Closing night | ● |
| Million Dollar Fish Competition opens | ● ● ● ● ● |

| | |
|---------------------|-----------|
| NOVEMBER | |
| Million Dollar Fish | ● ● ● ● ● |
| DECEMBER | |
| Million Dollar Fish | ● ● ● ● ● |
| Young Desert Voices | ● |

- Darwin region
- Kakadu
- Arnhem Land
- Katherine region
- Barkly region
- Alice Springs region
- Uluṟu
- Whole of Territory

For a full list of events and dates visit
northernterritory.com/events

NT  Now



NORTHERN
TERRITORY

Different in every sense

northernterritory.com

Mindil Beach Sunset, Darwin.
Tourism NT/Mark Fitzpatrick